

# Cancer in Adams County

Choose a county:  
Adams



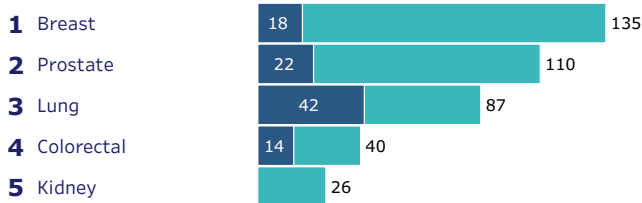
County population (2021):	<b>20,505</b>	State:	<b>5.9 million</b>
Percent rural:	<b>100%</b>		<b>30%</b>
Poverty rate:	<b>12.3%</b>		<b>10.0%</b>
Percent Hispanic:	<b>4.4%</b>		<b>7.2%</b>
Percent Black:	<b>2.5%</b>		<b>6.3%</b>
Percent Asian:	<b>0.7%</b>		<b>2.8%</b>
Percent American Indian:	<b>0.8%</b>		<b>0.8%</b>
Percent Non-Hispanic white:	<b>91.3%</b>		<b>83.3%</b>

## 5 most common cancers in Adams County

Deaths / Cases per year



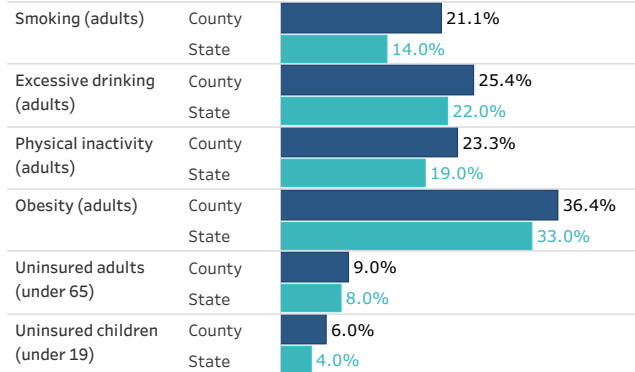
Deaths / Cases per 100,000 residents per year (age-adjusted)



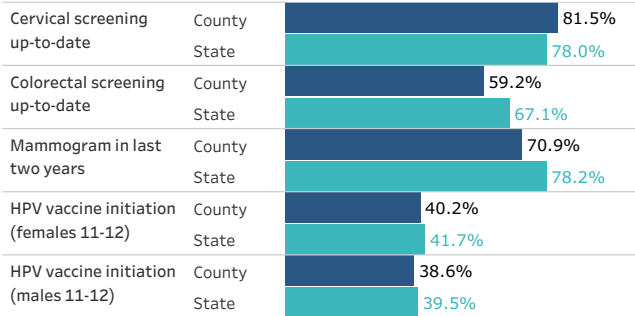
2015-2019 annual averages for cases, 2016-2020 for deaths. Missing value indicates insufficient data.

## What affects cancer outcomes in Adams County?

### Cancer risk factors

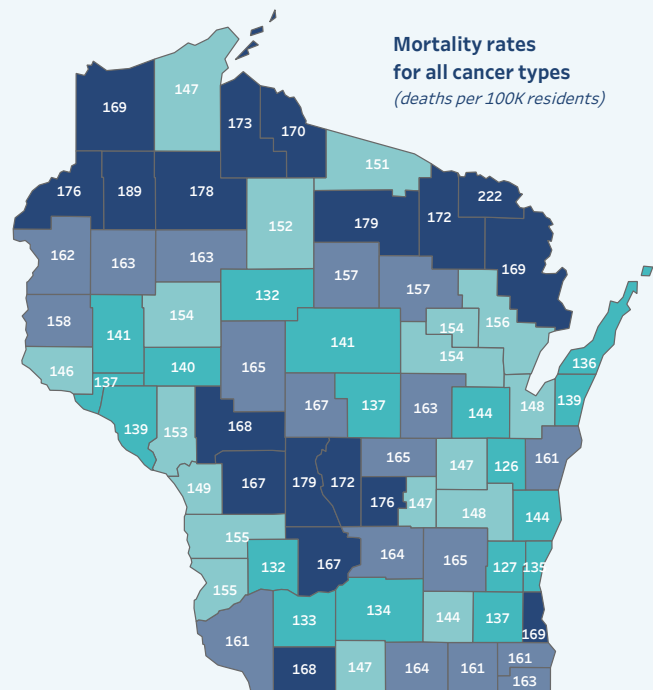
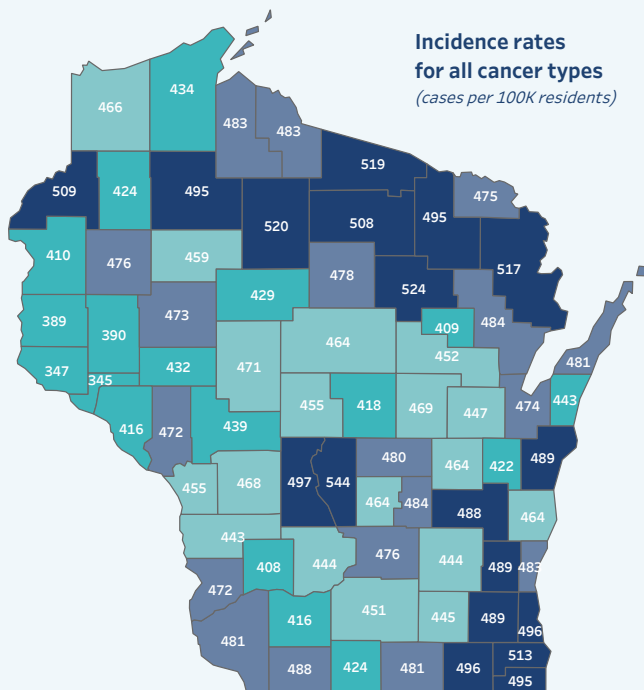



### Screening and prevention



## How counties compare on cancer rates

(5-year annual averages; 2015-2019 for incidence rates, 2016-2020 for mortality rates)



# Cancer data profile for Adams County

	Adams County	State			
<b>Cancer statistics</b>	New cancer diagnoses per year	204	34,174	Wisconsin Cancer Reporting System, 2015-2019 annual average	
	Cancer incidence rate (diagnoses per 100K residents)	544	471	Wisconsin Cancer Reporting System, 2015-2019 annual average	
	Cancer deaths per year	69	11,487	Wisconsin Cancer Reporting System, 2016-2020 annual average	
	Cancer death rate (deaths per 100K residents)	172	153	Wisconsin Cancer Reporting System, 2016-2020 annual average	
	Lung cancer incidence rate (per 100K residents)	86.9	58.6	Wisconsin Cancer Reporting System, 2015-2019 annual average	
	Breast cancer incidence rate (per 100K women)	135.4	135.1	Wisconsin Cancer Reporting System, 2015-2019 annual average	
	Prostate cancer incidence rate (per 100K men)	109.7	118.3	Wisconsin Cancer Reporting System, 2015-2019 annual average	
	Colorectal cancer incidence rate (per 100K residents)	39.9	36.3	Wisconsin Cancer Reporting System, 2015-2019 annual average	
	HPV-related cancer incidence rate (per 100K residents)	16.5	11.4	U.S. Cancer Statistics, 2013-17 annual average, age-adjusted	
	Lung cancer death rate (per 100K residents)	41.9	35.6	Wisconsin Cancer Reporting System, 2016-2020 annual average	
	Breast cancer death rate (per 100K women)	17.7	18.4	Wisconsin Cancer Reporting System, 2016-2020 annual average	
	Prostate cancer death rate (per 100K men)	22.0	20.8	Wisconsin Cancer Reporting System, 2016-2020 annual average	
	Colorectal cancer death rate (per 100K residents)	14.3	12.1	Wisconsin Cancer Reporting System, 2016-2020 annual average	
	<b>Behaviors &amp; health care</b>	Adult smoking rate	21.1%	15.4%	2019 Behavioral Risk Factor Surveillance System, CDC
Adult excessive drinking rate		25.4%	23.6%	2019 Behavioral Risk Factor Surveillance System, CDC	
Adult inactivity rate		23.3%	23.2%	2018 U.S. Diabetes Surveillance System	
Adult obesity rate		36.4%	34.2%	2018 U.S. Diabetes Surveillance System	
Population per Primary Care Physician		10,250	1,240	County Health Rankings, 2023	
Mammogram in past two years (age 50-74)		70.9%	78.0%	U.S. Cancer Statistics, BRFSS 2020	
Cervical cancer screening up-to-date (age 21-64)		81.5%	67.1%	U.S. Cancer Statistics, BRFSS 2020	
Colorectal cancer screening up-to-date (age 50-75)		59.2%	78.2%	U.S. Cancer Statistics, BRFSS 2020	
HPV vaccine initiation (males 11-12)		38.6%	39.5%	Wisconsin Immunization Registry, 2021	
HPV vaccine initiation (females 11-12)		40.2%	41.7%	Wisconsin Immunization Registry, 2021	
HPV vaccine initiation (males 13-17)		52.7%	62.5%	Wisconsin Immunization Registry, 2021	
HPV vaccine initiation (females 13-17)		53.8%	64.8%	Wisconsin Immunization Registry, 2021	
<b>Population demographics</b>		Population	20,505	5,895,908	U.S. Census American Community Survey 5-Year Estimates, 2021
		High school graduation rate	88%	93%	County Health Rankings 2023
	Age 65+ percentage	30%	18%	U.S. Census American Community Survey 5-Year Estimates, 2021	
	Rural percentage	100%	30%	Census of Population and Housing: Wisconsin, 2010	
	Hispanic percentage	4.4%	7.2%	U.S. Census American Community Survey 5-Year Estimates, 2021	
	Black percentage	2.5%	6.3%	U.S. Census American Community Survey 5-Year Estimates, 2021	
	Asian percentage	0.7%	2.8%	U.S. Census American Community Survey 5-Year Estimates, 2021	
	American Indian percentage	0.8%	0.8%	U.S. Census American Community Survey 5-Year Estimates, 2021	
	Non-Hispanic white percentage	91.3%	83.3%	U.S. Census American Community Survey 5-Year Estimates, 2021	
	<b>Social &amp; economic factors</b>	Median household income	\$53,592	\$67,150	U.S. Census Small Area Income and Poverty Estimates, 2020
Children in poverty		22.3%	13.6%	U.S. Census Small Area Income and Poverty Estimates, 2021	
Food insecurity rate (adults)		11.7%	7.2%	Feeding America's Map of Meal Gap, 2020	
Households without broadband internet		22.0%	14.0%	County Health Rankings 2023	
Poverty rate		12.3%	10.0%	U.S. Census Small Area Income and Poverty Estimates, 2020	
Unemployment rate		6.2%	3.8%	Bureau of Labor Statistics, 2021	
Uninsured adult rate (under 65)		9.0%	7.8%	Small Area Health Insurance Estimates, 2020	
Uninsured youth rate (under 19)		6.0%	4.4%	Small Area Health Insurance Estimates, 2020	
Within 1/2 mile distance of parks		11.5%	81.8%	Wisconsin Environmental Public Health Tracking Program, 2020	
Alcohol outlet density (per 500 residents)		2.37	1.45	Wisconsin Environmental Public Health Tracking Program, 2020-2021	
Radon (pre-mitigation mean in tested buildings)		2.1	5.2	Environmental Public Health Tracking Network, 2014	

A missing value indicates insufficient data.